

**COUNTY OF VENTURA
PUBLIC WORKS AGENCY**

TRANSPORTATION DEPARTMENT



**MULTI-YEAR PAVEMENT PLAN
(FY 2018-2022)**

Recommended By: _____
David Fleisch, Director
Transportation Department

Approved by Ventura County Board of Supervisors: April 25, 2017

TABLE OF CONTENTS

Background and Organization of the Multi-Year Plan.....1

Table 1: Average Pavement Condition Index Summary Report.....2

Table 2: Listing of Roads by Priority

- Priority 1.....3
- Priority 2.....3-4
- Priority 3 through 5.....4-7

BACKGROUND:

The County pavement management program is based on information obtained through field evaluations of pavement conditions and utilizing the Metropolitan Transportation Commission pavement management program and software called StreetSaver. This program has been used by the County for over 20 years and has been the key resource for all previous Plans approved by the Board of Supervisors. The program is designed to assist in finding cost-effective strategies for providing, evaluating, and maintaining pavement in serviceable condition. The program consists of two basic components:

1. A comprehensive database, which contains current and historical information for each road segment on pavement condition, pavement structure, and traffic; and
2. A set of software tools that allows evaluation of alternatives, determination of existing and future pavement conditions, prediction of financial needs, and the identification and prioritization of cost-effective pavement renovation projects.

The program provides pavement condition index (PCI) data, which is used to establish a baseline for evaluating the pavement condition of one roadway over another. The condition index values are a function of distress type, distress severity, and distress quantity present in the pavement surface using a random sampling inspection area method. The index values have been established to range from 0 to 100. Higher index values indicate better pavement conditions. For example, new pavement with no distress is assigned an index value of 100.

The County does not rely on federal funds for maintenance of our roadways. The Highway User Tax Account (HUTA), more commonly known as the state gas tax, is still the single funding source for maintenance. However, this revenue source has been declining while our infrastructure is aging and is in need of repairs. On April 6, 2017, the California State Legislature passed SB 1 (Beall) and ACA 5 (Frazier). SB 1 will increase transportation funding (both state and local) by an average of \$5.2 billion per year over the next decade, and ACA 5 provides that revenue in the Public Transportation Account and those derived from vehicle fees imposed under the Vehicle License Fee Law must be used for transportation purposes. For the County of Ventura, this provides adequate funding to allow the PWATD to resume an on-going paving plan. The road network weighted average Pavement Condition Index (PCI) has been maintained in the mid 70's for the past four years as directed by your board. The PCI as of April 2017 is 76. SB 1 will provide adequate funding to allow the PWATD to resume an on-going paving plan that will continue to maintain the County road network at a PCI of 75.

The plan before you today provides:

- \$3 million for FY 2018 for roads listed as Priority 1
- \$6 million for FY 2019 for roads listed as Priority 2
- \$6 -\$7 million annually from FY 2020 for roads listed as Priority 3 through 5

ORGANIZATION OF THE MULTI-YEAR PAVEMENT PLAN:

The Multi-Year Pavement Plan for FY 2018-2022 is organized in the following manner:

Table 1. Average Pavement Condition Index (PCI) Summary Report – The County of Ventura has been divided into five Supervisorial Districts. Each of these districts has a certain percentage of County-maintained roads. This summary report shows the Network weighted average PCI per Supervisorial District compared to Countywide weighted average PCI in graphical and tabulated format.

Table 2. Priority 1-5 Listing of Roads – Identifies roads that have been deferred due to lack of funding. These roads grouped into projects when funding is available to execute this plan.

Table 1 - Average Pavement Condition Index (PCI) Summary Report for 2017

Supervisorial District	Weighted Average PCI 2017	% Lane Miles per Supervisorial District
District 1	74	27%
District 2	76	27%
District 3	76	29%
District 4	79	7%
District 5	80	10%
Countywide Weighted Avg.	76	100%

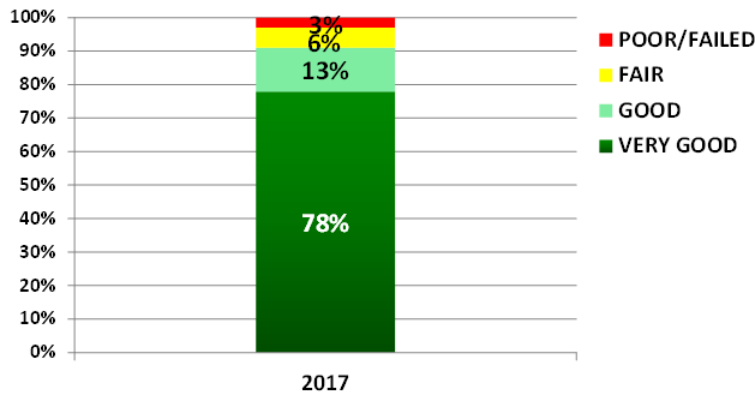
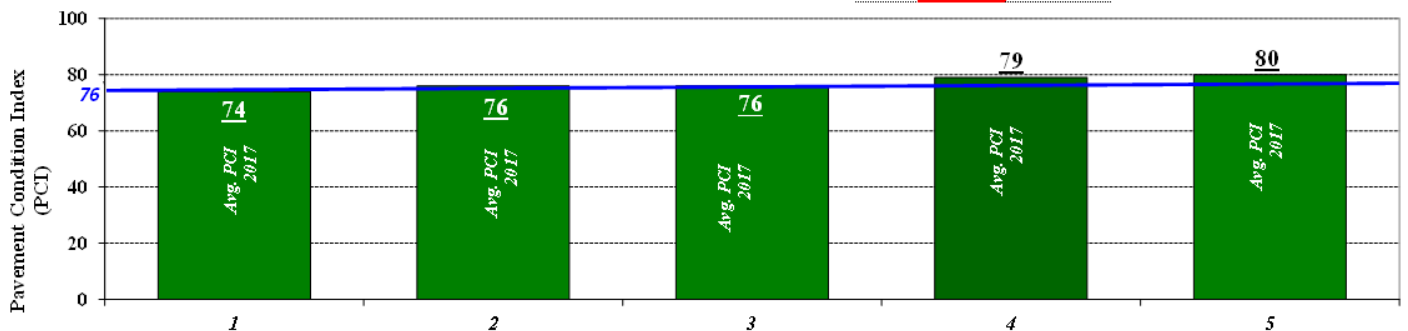
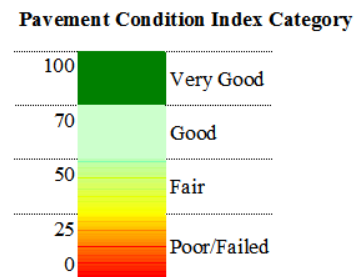


TABLE 2

PAVEMENT PLAN FY 2018-2022
LISTING OF ROADSSORTED BY PRIORITY AND
ROAD NAME

ROAD NO.	ROAD NAME	BEGIN LIMITS	END LIMITS	SUB AREA	SUPERV. DIST.	LENGTH (ML.)	WIDTH (FT.)
PRIORITY 1							
75081	BOX CANYON ROAD	LA COUNTY LINE	SANTA SUSANA PASS ROAD	SSA	4	2.12	21
51011	CARLISLE ROAD	FIRE ROAD	2073 W SR 23	HVL	2	1.42	20
53021	CASPER ROAD	END	HUENEME ROAD	OXP	2	1.50	20
53101	LAGUNA ROAD	PLEASANT VALLEY ROAD	WOOD ROAD	OXP	3&5	1.54	23
53102	LAGUNA ROAD	WOOD ROAD	LAS POSAS ROAD	OXP	3	1.43	24
53103	LAGUNA ROAD	LAS POSAS ROAD	2300 E LAS POSAS ROAD	OXP	3	0.44	24
53141	NAUMANN ROAD	HUENEME ROAD	PIDDUCK ROAD	OXP	3	0.40	20
53371	WOOLEY ROAD EAST	25 E ROSE AVENUE	RICE AVENUE	OXP	5	1.00	21
51091	YERBA BUENA ROAD	SR 1	COTHARIN ROAD	YBA	2	3.28	20
PRIORITY 1 MILES:						13.13	
PRIORITY 2							
66421	ALTO COURT	CDS	ENCINO DRIVE	MRM	1	0.22	33
66431	ALTO DRIVE	ENCINO DRIVE	1122 S FELIZ DRIVE	MRM	1	0.55	39
66432	ALTO DRIVE	1122 S FELIZ DRIVE	FELIZ DRIVE	MRM	1	0.21	24
55011	ALVISO DRIVE	AVOCADO PLACE	VALLEY VISTA DRIVE	LPE	3	0.45	38
55021	AVOCADO PLACE	30N CRESTVIEW AVE	355N CRESTVIEW AVE	LPE	3	0.06	27
55022	AVOCADO PLACE	1368 N CRESTVIEW AVENUE	CALLE AURORA	LPE	3	1.12	30
55031	AVOCADO PLACE NORTH	AVOCADO PLACE	CDS	LPE	3	0.05	30
66451	AZURE COURT	CDS	ENCINO DRIVE	MRM	1	0.10	29
62401	BAKERSFIELD AVENUE	SURFSIDE STREET	VISTA DEL RINCON	RIN	1	0.09	20
74303	BALCOM CANYON ROAD	4277N STOCKTON ROAD	BRADLEY ROAD	MPK	2&4	1.76	22
75061	BLACK CANYON ROAD	SOUTH END	OAK KNOLLS ROAD	SSK	4	0.45	19
66481	BRANDT AVENUE	MONTEREY DRIVE	CDS	MRM	1	0.21	32
55061	CALLE ACOPADA	CDS	CAMINO CONCORDIA	LPE	3	0.03	32
55071	CALLE AURORA	CDS	VALLEY VISTA DRIVE	LPE	3	0.58	28
55101	CALLE LOS ACEITUNOS	CDS	CAMINO CONCORDIA	LPE	3	0.06	32
55111	CALLE ORINDA	CDS	CAMINO CONCORDIA	LPE	3	0.08	24
55121	CALLE PORTADA	CAMINO CONCORDIA	CAMINO CONCORDIA	LPE	3	0.19	24
55151	CAMINO LA POSADA	CDS	CALLE DEL NORTE	LPE	3	0.05	24
62421	CARPINTERIA AVENUE	SURFSIDE STREET	VISTA DEL RINCON	RIN	1	0.09	22
54414	CENTRAL AVENUE	ROSE AVENUE	SANTA CLARA AVENUE	DEL	5	1.26	40
51022	COTHARIN ROAD	PACIFIC VIEW ROAD	YERBA BUENA ROAD	YBA	2	2.09	16
51031	DEER CREEK ROAD	SR 1	PACIFIC VIEW ROAD	YBA	2	2.72	19
66581	DEL VALLE STREET	CDS	ENCINO DRIVE	MRM	1	0.06	32
55211	EL TUACA COURT	CDS	VIA VENETO	LPE	3	0.09	34
51041	ELLICE STREET	170 W TONGA STREET	EAST END	YBA	2	0.15	37
66593	ENCINO DRIVE	276 S DEL VALLE STREET	VENTURA AVENUE SR 33	MRM	1	0.63	27
66601	FELIZ DRIVE	ENCINO DRIVE	BRANDT AVENUE	MRM	1	0.22	36
62431	FILLMORE AVENUE	SURFSIDE STREET	VISTA DEL RINCON	RIN	1	0.09	20
66651	HOWARD AVENUE	MONTEREY DRIVE	REPOSO DRIVE	MRM	1	0.12	36
62441	LA CONCHITA ROAD	U.S. 101	SURFSIDE STREET WEST	RIN	1	0.03	47
55321	LA CRESCENTA DRIVE	CDS	CDS	LPE	3	0.32	30
66661	LA CUMBRA STREET	CDS	ENCINO DRIVE	MRM	1	0.06	32
55331	LA PATERA COURT	LA PATERA DRIVE	END	LPE	3	0.06	26
55341	LA PATERA DRIVE	CDS	AVOCADO PLACE	LPE	3	0.22	26
55342	LA PATERA DRIVE	AVOCADO PLACE	ALVISO DRIVE	LPE	3	0.33	38
51331	LAKE SHERWOOD DRIVE	POTRERO ROAD EAST	POTRERO ROAD EAST	HVL	2	1.51	22
55351	LAS TUERO COURT	CDS	VIA VENETO	LPE	3	0.04	34
55361	LOPACO COURT	CDS	LA PATERA DRIVE	LPE	3	0.03	34
66701	MONTEREY DRIVE	BRANDT AVENUE	HOWARD AVENUE	MRM	1	0.21	36
62451	OCEAN AVENUE	BREAKERS WAY	OLD PACIFIC COAST HIGHWAY	RIN	1	0.04	28
62461	OJAI AVENUE	SURFSIDE STREET	VISTA DEL RINCON	RIN	1	0.09	18
62291	OLIVAS PARK DRIVE	2330 W TELEPHONE ROAD	385 W PALMA DRIVE	OXW	1	0.79	40
62292	OLIVAS PARK DRIVE	15 E PALMA DRIVE	205 W VICTORIA AVENUE	OXW	1	0.67	40
62471	OXNARD AVENUE	SURFSIDE STREET	VISTA DEL RINCON	RIN	1	0.09	20
51051	PACIFIC VIEW ROAD	DEER CREEK ROAD	COTHARIN ROAD	YBA	2	1.38	14
55431	RAMONA PLACE	E CDS	N CDS	LPE	3	0.62	26
69151	REEVES ROAD	SR 150	MCANDREW ROAD	EOJ	1	1.16	21
66751	REPOSO DRIVE	BRANDT AVENUE	HOWARD AVENUE	MRM	1	0.21	36
54483	ROSE AVENUE	CENTRAL AVENUE	1270 N CENTRAL AVENUE	DEL	5	0.24	32
54484	ROSE AVENUE	1270 N CENTRAL AVENUE	SR 118	DEL	5	1.28	28
62481	SAN FERNANDO AVENUE	SURFSIDE STREET	VISTA DEL RINCON	RIN	1	0.09	20
62491	SANTA BARBARA AVENUE	SURFSIDE STREET	VISTA DEL RINCON	RIN	1	0.09	30
54492	SANTA CLARA AVENUE	CENTRAL AVENUE	2585 N CENTRAL AVENUE	DEL	5	0.49	26

TABLE 2

PAVEMENT PLAN FY 2018-2022
LISTING OF ROADSSORTED BY PRIORITY AND
ROAD NAME

ROAD NO.	ROAD NAME	BEGIN LIMITS	END LIMITS	SUB AREA	SUPERV. DIST.	LENGTH (MI.)	WIDTH (FT.)
54493	SANTA CLARA AVENUE	2585 N CENTRAL AVENUE	SR 118	DEL	5	1.00	34
62501	SANTA PAULA AVENUE	SURFSIDE STREET	VISTA DEL RINCON	RIN	1	0.09	20
62511	SUNLAND AVENUE NORTH	SURFSIDE STREET	VISTA DEL RINCON	RIN	1	0.09	20
62521	SURFSIDE STREET WEST	OJAI AVENUE	CARPENTERIA AVENUE	RIN	1	0.36	24
75431	SYLVAN DRIVE	KATHERINE ROAD	END	SSK	4	0.27	20
51071	TONGA STREET	SR 1	ELLICE STREET	YBA	2	0.07	37
51081	TONGAREVA STREET	ELLICE STREET	CDS	YBA	2	0.14	37
66841	VALLEY MEADOW DRIVE	1271 W FELIZ DRIVE	CDS	MRM	1	0.32	24
55561	VIA CON DIOS	VISTA DEL CIMA	CDS	LPE	3	0.08	31
55521	VIA DEL CERRO	CALLE AURORA	CDS	LPE	3	0.17	24
55531	VIA VENETO	CDS	LA PATERA DRIVE	LPE	3	0.26	38
62073	VICTORIA AVENUE	247 S RIVERBRIDGE	119 S OLIVAS PARK DRIVE	OXW	1&5	0.78	85
62531	VISTA DEL RINCON	OJAI AVENUE	CARPENTERIA AVENUE	RIN	1	0.36	21
51092	YERBA BUENA ROAD	COTHARIN ROAD	L.A. COUNTY LINE	YBA	2	6.13	20
62541	ZELZAH AVENUE	SURFSIDE STREET	VISTA DEL RINCON	RIN	1	0.09	29
PRIORITY 2 MILES:						34.05	
PRIORITY 3-5							
72811	ALDER SPRINGS DRIVE	TWIN SPRINGS AVENUE	CDS	OPK	2	0.06	33
78361	ALEXANDRA COURT	CALENDONIA CT	DEERHILL RD	OPK	2	0.26	37
52011	ALICE DRIVE	WENDY DRIVE	130 E DEBBIE STREET	NBP	2	0.35	37
74011	ASPEN LANE	CDS	LA CUMBRE ROAD	LPV	2	0.25	28
78381	BARONS WAY	CDS	BLACKBOURNE PT	OPK	2	0.10	33
73051	BARRANCA ROAD	E LAS POSAS ROAD	PRESILLA ROAD	SRV	2	1.46	34
72021	BASSWOOD AVENUE	TAMARIND STREET	BUTTONWOOD AVENUE	OPK	2	0.26	34
62411	BATES ROAD	11S UPRR BRIDGE	SANTA BARBARA COUNTY LINE	RIN	1	0.27	25
72031	BAYBERRY STREET EAST	SATINWOOD AVENUE	CDS	OPK	2	0.46	37
52021	BELLA DRIVE	ALICE DRIVE	142 S WENDY DRIVE	NBP	2	0.22	37
52031	BEN COURT	GERALD DRIVE	CDS	NBP	2	0.07	25
56072	BEVERLY DRIVE	AMBER DRIVE	CDS	CHT	3	0.10	40
78391	BLACKBOURNE POINT	BRYNDALE AVE	DEERHILL RD	OPK	2	0.13	37
75071	BLUE RIDGE CIRCLE	ANDERSON DRIVE	CDS	SIM	4	0.05	33
52041	BOB COURT	CDS	ALICE DRIVE	NBP	2	0.03	33
64021	BOUNDS ROAD	NORWAY DRIVE	FLORAL DRIVE	VTA	1	0.19	37
50811	BOY SCOUT CAMP ROAD	LOCKWOOD VALLEY ROAD	END	LWD	3	2.84	23
62222	BRISTOL ROAD	W R/W UPRR	170 W MONTGOMERY AVENUE	MON	1	0.60	20
74311	BROADWAY	STOCKTON ROAD	SR 23	MPK	4	1.10	20
64501	BURNHAM ROAD	SANTA ANA ROAD	SR 150	LOA	1	1.96	24
72061	BUTTONWOOD AVENUE NORTH	MAPLEGROVE STREET	BASSWOOD AVENUE	OPK	2	0.11	37
72062	BUTTONWOOD AVENUE NORTH	BASSWOOD AVENUE	CDS	OPK	2	0.22	33
61041	CAHUENGA DRIVE	ROOSEVELT BOULEVARD	PANAMA DRIVE	OXB	5	0.25	20
71291	CALLE COLLADO	CAMINO DOS RIOS	CDS	CNO	2	0.06	36
71341	CALLE JON	CDS	CAMINO DOS RIOS	CNO	2	0.08	36
72071	CALLE RIO VISTA	OAK HILLS DRIVE	CDS	OPK	2	0.06	29
55131	CALLE ROCAS	CDS	RAMONA DRIVE	LPE	3	0.03	32
71431	CALLE SEQUOIA	CALLE YUCCA	CDS	CNO	2	0.38	36
71451	CALLEJON DE ROSAS	CALLE PECOS	END	CNO	2	0.04	26
67051	CAMILLE DRIVE	MORENO DRIVE	RICE ROAD	NMR	1	0.25	27
71471	CAMINO DOS RIOS	CDS	67 W LYNN ROAD	CNO	2	0.81	61
71501	CAMINO FLORES	240 S CAMINO DOS RIOS	CALLE PECOS	CNO	2	0.39	29
77202	CAMULOS STREET	CHURCH STREET	MAIN STREET	PIU	3	0.09	40
64401	CANADA LARGA ROAD	VENTURA AVENUE	SR 33	CSP	1	0.11	40
52071	CARMEN COURT	CDS	VIRGINIA DRIVE	NBP	2	0.07	25
64241	CASITAS VISTA ROAD	53 W VENTURA AVENUE	SANTA ANA ROAD	CAS	1	0.66	31
56101	CATALINA DRIVE	MISSION DRIVE	LOOP DRIVE WEST	CHT	3	0.39	26
57031	CENTER ROAD	1832 W LA VISTA AVENUE	LA LOMA AVENUE	LPV	3	0.39	19
52701	COLT LANE	RIMROCK ROAD WEST	CDS	RLO	2	0.28	24
72082	CONIFER STREET	MEDEA CREEK LANE	SMOKE TREE AVENUE	OPK	2	0.76	37
66541	CORTA STREET	ORCHARD DRIVE	END	MRM	1	0.11	20
66021	COUNTRY CLUB DRIVE	CREEK ROAD	210 N OAK DRIVE	CRK	1	0.24	26

TABLE 2

PAVEMENT PLAN FY 2018-2022
LISTING OF ROADSSORTED BY PRIORITY AND
ROAD NAME

ROAD NO.	ROAD NAME	BEGIN LIMITS	END LIMITS	SUB AREA	SUPERV. DIST.	LENGTH (ML.)	WIDTH (FT.)
66561	COUNTRY PLACE NORTH	CDS	COUNTRY DRIVE	MRM	1	0.26	36
63391	COUNTY DRIVE	LOS ANGELES AVENUE SR 118	END	SAT	1	0.16	53
65071	CRAIG STREET EAST	ALMOND AVENUE NORTH	DALE AVENUE NORTH	OVW	1	0.05	33
66031	CREEK LANE	CREEK ROAD	VENTURA AVENUE SR 33	CRK	1	0.07	23
66041	CREEK ROAD	SR 33	MP 1.21	CRK	1	1.21	20
74041	CRESTON LANE NORTH	CDS	KINGSGROVE DRIVE	LPV	2	0.08	32
66571	CROWN STREET	END	OAKCREST AVENUE	MRM	1	0.09	33
74331	DALAWAY DRIVE	HITCH BOULEVARD	END	MHA	4	0.08	20
74061	DONLON ROAD	LOS ANGELES AVENUE SR 118	1400 N MCBEAN ROAD	LPV	2	1.56	26
64411	EDISON DRIVE	CDS	RANCH ROAD	CSP	1	0.21	21
68541	EL ROBLAR DRIVE	RICE ROAD	SR 33	MOK	1	0.97	35
68551	EL TORO ROAD EAST	DEL NORTE ROAD	PALOMAR ROAD	MOK	1	0.15	20
54311	EUCALYPTUS DRIVE	SANTA CLARA AVENUE	NYELAND AVENUE	NYE	5	0.17	36
74081	FAIRCREST LANE NORTH	KINGSGROVE DRIVE	CDS	LPV	2	0.14	32
75151	FELIX AVENUE	30 N TOWNSHIP AVENUE	42 S WALNUT AVENUE	SIM	4	0.22	37
66602	FELIZ DRIVE	HOWARD AVENUE	VALLEY MEADOW DRIVE	MRM	1	0.32	24
62021	FIFTH STREET WEST	1805 E HARBOR BLVD	1320 W VICTORIA AVENUE	OXB	5	0.63	40
61091	FILLMORE AVENUE	OCEAN DRIVE	ISLAND VIEW AVENUE	OXB	5	0.09	17
75161	FLOOD STREET	30 E LEMON DRIVE	FELIX AVENUE	SIM	4	0.27	37
52171	FRANKIE DRIVE	JENNY DRIVE	RUTH DRIVE	NBP	2	0.30	36
52182	GERALD DRIVE	WENDY DRIVE	E CDS	NBP	2	0.08	33
52191	GERST DRIVE	LESSER DRIVE	GLORIA DRIVE	NBP	2	0.17	36
55291	GOLDEN SPUR DRIVE	SOUTH END	NORTH END	LPE	3	0.20	39
69101	GRAND AVENUE	279 W ORANGE ROAD	MCNELL ROAD	EOJ	1	1.58	22
74092	GREENTREE DRIVE NORTH	BRADLEY ROAD	KINGSGROVE DRIVE	LPV	2	0.42	40
74093	GREENTREE DRIVE NORTH	KINGSGROVE DRIVE	RIDGECREST LANE	LPV	2	0.42	36
74361	GRIMES CANYON ROAD	LOS ANGELES AVE SR 118	2.05 MI N LOS ANGELES AVE	MPK	4	2.05	22
55311	GUINDA COURT	CALLADO STREET	CDS	LPE	3	0.06	33
74111	HEATHERTON DRIVE	KINGSGROVE DRIVE	945 S RIDGECREST	LPV	2	0.60	32
74112	HEATHERTON DRIVE	945 S RIDGECREST LANE	258 S RIDGECREST LANE	LPV	2	0.13	32
74113	HEATHERTON DRIVE	258 S RIDGECREST LANE	RIDGECREST LANE	LPV	2	0.05	32
52312	HENRY DRIVE	JENNY DRIVE	GERALD DRIVE	NBP	2	0.22	33
66061	HERMOSA ROAD	CREEK ROAD	SR 33	CRK	1	0.65	24
56141	HIGHLAND DRIVE EAST	LOOP DRIVE NORTH	42 W PLAINVIEW DRIVE	CHT	3	0.26	20
73131	HIGHRIDGE COURT	CDS	CDS	SRV	2	0.19	33
74382	HITCH BOULEVARD	CITRUS DRIVE	END	MHA	4	0.40	20
66641	HOLLY STREET	SUMAC DRIVE	CDS	MRM	1	0.04	25
61151	HUENEME AVENUE	OCEAN DRIVE	ISLAND VIEW AVENUE	OXB	5	0.09	17
53091	HUENEME ROAD	37 E EDISON DRIVE	OLDS ROAD	OXB	2&3	1.01	42
77041	HUENEME STREET	SOUTH MOUNTAIN ROAD	BARSDALE AVENUE	BAR	3	0.58	17
61161	ISLAND VIEW AVENUE	SAWTELLE AVENUE	MALIBU AVENUE	OXB	5	0.70	22
52321	JEANNE COURT	GERALD DRIVE	CDS	NBP	2	0.04	25
61181	LA CRESCENTA STREET	OCEAN DRIVE	SUNSET LANE	OXB	5	0.04	20
61191	LA GRANADA STREET	OCEAN DRIVE	SUNSET LANE	OXB	5	0.04	23
67161	LA LUNA AVENUE	SR 150	LOMITA AVENUE	NMR	1	1.01	30
64101	LARKSPUR DRIVE	BOUNDS ROAD	SPRING STREET	VTA	1	0.33	33
56212	LEMON DRIVE	45E BEVERLY DRIVE	LOMA DRIVE	CHT	3	0.10	37
53122	LEWIS ROAD	CAMARILLO STREET	MP 2.83	OXP	2&3	0.99	80
53123	LEWIS ROAD	MP 2.83	174 S PLEASANT VALLEY ROAD	OXP	2&3	0.71	79
53124	LEWIS ROAD	LAGUNA ROAD	UNIVERSITY DRIVE	OXP	2&3	0.66	47
53125	LEWIS ROAD	UNIVERSITY DRIVE	CAMARILLO STREET	OXP	2&3	1.18	80
50823	LOCKWOOD VALLEY ROAD	MP 8.0	MP 12.0	LWD	1	4.00	24
50824	LOCKWOOD VALLEY ROAD	MP 12.0	MUTAU ROAD	LWD	1&3	4.40	20
50825	LOCKWOOD VALLEY ROAD	MUTAU ROAD	MP 22.1	LWD	3	5.68	23
75341	LOOKOUT ROCK TRAIL	210 S KATHERINE ROAD	KATHERINE ROAD	SSK	4	0.04	21
64531	LOS ENCINOS ROAD	BURNHAM ROAD	SR150	LOA	1	0.66	22
61251	LOS FELIZ STREET	OCEAN DRIVE	SUNSET LANE	OXB	5	0.04	23

TABLE 2

PAVEMENT PLAN FY 2018-2022
LISTING OF ROADSSORTED BY PRIORITY AND
ROAD NAME

ROAD NO.	ROAD NAME	BEGIN LIMITS	END LIMITS	SUB AREA	SUPERV. DIST.	LENGTH (ML.)	WIDTH (FT.)
73301	LOS PINOS CIRCLE	CDS	REDONDO AVENUE	SRV	2	0.12	29
52411	MALAT DRIVE	LESSER DRIVE	GLORIA DRIVE	NBP	2	0.22	36
61271	MALIBU AVENUE	OCEAN DRIVE	ISLAND VIEW AVENUE	OXB	5	0.13	17
72171	MAPLEGROVE STREET EAST	PINEWOOD AVENUE	BAYBERRY STREET	OPK	2	0.33	37
77261	MARKET STREET	WEST END	PIRU SQUARE	PIU	3	0.17	29
69122	McANDREW ROAD	GRAND AVENUE	THACHER ROAD	EOJ	1	0.53	22
52601	McKNIGHT ROAD	VENTU PARK ROAD	115 E MAPLE ROAD	VPK	2	0.31	20
72182	MEDEA CREEK LANE	CONIFER STREET	OAK HILLS DRIVE	OPK	2	0.23	37
75361	MOORPARK ROAD	SANTA ROSA ROAD	READ ROAD	MPK	2&4	0.39	59
75364	MOORPARK ROAD	READ ROAD	108 S TIERRA REJADA ROAD	MPK	4	0.98	49
67191	MORENO DRIVE	ALVIRIA DRIVE	CAMILLE DRIVE	NMR	1	0.44	37
76211	MUIR STREET	OAK AVENUE	GRAND AVENUE	SSP	3	0.48	24
76221	MUPU ROAD	SR 150	ANLAUF ROAD	SSP	3	0.43	25
56321	NANCY STREET	CDS	25 W MISSION DRIVE	CHT	3	0.07	39
53151	NAVALAIR ROAD	3890 S HUENEME ROAD	HUENEME ROAD	OXP	2	0.74	25
56341	NEISH STREET	CDS	25 W MISSION DRIVE	CHT	3	0.07	39
52611	NEWBURY LANE	1674 S LYNN ROAD	26 S LYNN ROAD	VPK	2	0.32	18
54331	NYELAND AVENUE	30 N VENTURA BOULEVARD	FRIEDRICH ROAD	NYE	5	0.53	35
76231	OAK AVENUE	SEVENTH STREET	MUIR STREET	SSP	3	0.82	20
72201	OAK HILLS DRIVE	SUNNYCREST DRIVE	MEDEA CREEK LANE	OPK	2	0.24	33
72202	OAK HILLS DRIVE	MEDEA CREEK LANE	KANAN ROAD	OPK	2	0.61	37
65281	OAK VIEW AVENUE	MOUNTAIN VIEW STREET	SR 33	OVW	1	0.23	33.5
65282	OAK VIEW AVENUE	SR 33	CDS	OVW	1	0.38	35.8
77061	OJAI STREET	BARDSDALE AVENUE	RANCHO LINE	BAR	3	0.71	18
66082	OLD CREEK ROAD	0.51 MI NE SR 33	END	CRK	1	0.24	12
53381	OLD HUENEME ROAD	HUENEME ROAD	212 E/O POTRERO ROAD	OXP	2&3	0.15	44
53391	OLD LEWIS ROAD	858 SW/O LEWIS ROAD	LEWIS ROAD	OXP	2	0.16	24
62561	OLD PACIFIC COAST HWY	CDS	125 E MUSSEL SHOAL ENTRANCE	MRM	1	0.15	24
76241	OLD TELEGRAPH ROAD	SR 126	431 W C STREET	SSP	3	2.05	19
53161	OLDS ROAD	HUENEME ROAD	668 S ETTING ROAD	OXP	3	0.87	27
55401	OTERO COURT	CDS	ESTEBAN DRIVE	LPE	3	0.05	32
74151	PALOMINO CIRCLE	CDS	PALOMINO DRIVE	LPV	2	0.16	32
74161	PALOMINO DRIVE	LA CUMBRE ROAD	END	LPV	2	0.14	40
56361	PARADISE CIRCLE	ALOHA STREET	CDS	CHT	3	0.08	33
77081	PASADENA AVENUE	SAN CAYETANO STREET	SESPE STREET	BAR	3	0.50	16
62052	PATTERSON ROAD	20 N TEAL CLUB ROAD	20 S DORIS AVENUE	OXW	5	0.38	18
72241	PEREGRINE CIRCLE	BASSWOOD AVENUE	BUTTONWOOD AVENUE	OPK	2	0.23	33
53181	PIDDUCK ROAD	CDS	NAUMANN ROAD	OXP	3	0.83	32
72251	PINEWOOD AVENUE	156 S TAMARIND STREET	CONIFER STREET	OPK	2	0.19	37
72261	PINION STREET EAST	SATINWOOD AVENUE	CONIFER STREET	OPK	2	0.27	33
61351	PIRU AVENUE	SIMI AVENUE	MALIBU AVENUE	OXB	5	0.06	17
51341	PIXTON STREET	LAKE SHERWOOD DRINE	EAST POTRERO ROAD	HVL	2	0.04	34
61361	PLAYA COURT	SAN CLEMENTE AVENUE	HARBOR BOULEVARD	OXB	5	0.05	23
53195	PLEASANT VALLEY ROAD	1900 W LAS POSAS ROAD	LAS POSAS ROAD	OXP	3	0.36	46
56371	PLUMBAGO STREET	LANTANA STREET	CDS	CHT	3	0.06	36
51323	POTRERO ROAD EAST	587 W TRENTWOOD DRIVE	55 E LAKE SHERWOOD DRIVE	HVL	2	1.61	61
64441	RANCH ROAD EAST	EDISON DRIVE	VENTURA AVENUE SR 33	CSP	1	0.09	22
73381	REDONDO CIRCLE	CDS	LAS POSAS ROAD EAST	SRV	2	0.07	29
75391	RESERVOIR DRIVE	25 N AVENIDA SIMI	1287 N AVENIDA SIMI	SIM	4	0.24	18
53311	RICE AVENUE	CHANNEL ISLANDS BOULEVARD	WOOLEY ROAD	OXP	5	1.14	70
53312	RICE AVENUE	WOOLEY ROAD	FIFTH STREET EAST	OXP	5	0.47	70
67242	RICE ROAD	BALDWIN ROAD SR 150	CAMILLE DRIVE	NMR	1	0.79	38
68783	RICE ROAD	CAMILLE DRIVE	FAIRVIEW ROAD	MOK	1	1.23	23
74181	RIDGECREST LANE	GREENTREE DRIVE	CDS	LPV	2	0.32	32
77342	RIVER STREET	CAMULOS STREET	129 NORTH CAMULOS STREET	PIU	3	0.02	31
63411	RIVERBANK DRIVE	COUNTY DRIVE	END	SAT	1	0.19	37
77101	RIVERSIDE AVENUE	SESPE STREET	SR 23	BAR	3	1.50	19

TABLE 2

**PAVEMENT PLAN FY 2018-2022
LISTING OF ROADS**

SORTED BY PRIORITY AND
ROAD NAME

ROAD NO.	ROAD NAME	BEGIN LIMITS	END LIMITS	SUB AREA	SUPERV. DIST.	LENGTH (ML.)	WIDTH (FT.)
64541	RIVERSIDE ROAD	SANTA ANA BOULEVARD	BURNHAM ROAD	LOA	1	0.86	22
52481	RUDMAN DRIVE	LESSER DRIVE	GLORIA DRIVE	NBP	2	0.20	36
61411	SAN NICOLAS AVENUE	OCEAN DRIVE	ROOSEVELT BOULEVARD	OXB	5	0.13	35
54571	SANDY CIRCLE	MONTGOMERY AVENUE	SOUTH BANK ROAD NORTH	ERO	5	0.17	37
64561	SANTA ANA BOULEVARD	SANTA ANA ROAD	E EDGE BRIDGE 394	LOA	1	0.47	32
65422	SANTA ANA BOULEVARD	E EDGE BRIDGE 394	VENTURA AVENUE SR 33	OVW	1	0.49	36
64263	SANTA ANA ROAD	SANTA ANA BOULEVARD	BURNHAM ROAD	CAS	1	0.15	34
74421	SANTA ROSA DRIVE	HITCH BOULEVARD	END	MHA	4	0.15	14
73404	SANTA ROSA ROAD	GLENSIDE LANE	LAS POSAS ROAD EAST	SRV	2	0.56	40
75411	SANTA SUSANA PASS ROAD	N R/W UPRR	20 E CLEAR SPRING ROAD	SSK	4	0.23	38
52501	SARAH COURT	CDS	VIRGINIA DRIVE	NBP	2	0.06	33
76301	SIXTH STREET	65 E A STREET	605 E A STREET (N R/W)	SSP	3	0.10	10
72301	SMOKE TREE AVENUE	CDS	CONIFER STREET	OPK	2	0.92	38
72302	SMOKE TREE AVENUE	CONIFER STREET	CDS	OPK	2	0.24	33
76022	SOUTH MOUNTAIN ROAD	437 S SANTA CLARA STREET	SOUTH MOUNTAIN ROAD	SMT	3	0.27	25
76025	SOUTH MOUNTAIN ROAD	BALCOM CANYON ROAD	SESPE STREET	SMT	3	2.40	23
72311	SPRUCEWOOD AVENUE	SMOKE TREE AVENUE	SUNNYCREST DRIVE	OPK	2	0.12	45
55471	STALLION COURT	OLD COACH ROAD	CDS	LPE	3	0.01	36
64451	SULPHUR MOUNTAIN ROAD	VENTURA AVENUE SR 33	GATE	CSP	1	0.38	20
64571	SYCAMORE ROAD	BURNHAM ROAD	RIVERSIDE ROAD	LOA	1	0.10	19
76312	SYCAMORE ROAD	SEVENTH STREET	CLIFF AVENUE	SSP	3	1.45	25
72341	TAMARIND STREET	CDS	BUTTONWOOD AVENUE	OPK	2	0.65	37
75461	TIERRA REJADA ROAD	760 E SR 23	253 W LLEVARANCHO	MPK	4	2.00	84
76331	TOLAND ROAD	TELEGRAPH ROAD	CDS	SSP	3	1.13	39
77361	TORREY ROAD	GUIBERSON ROAD	HOWE ROAD	PIU	3	0.84	20
72891	TREFOIL AVENUE	TWIN SPRINGS AVENUE	SUNNYCREST DRIVE	OPK	2	0.09	33
61521	TUJUNGA AVENUE	OCEAN DRIVE	ISLAND VIEW AVENUE	OXB	5	0.09	17
72901	TWIN SPRINGS AVENUE	SPRUCEWOOD AVENUE	TREFOIL AVENUE	OPK	2	0.10	33
52621	VENTU PARK ROAD	S END	370 S McKNIGHT ROAD	VPK	2	0.30	25
68821	VERANO DRIVE	30 N CUYAMA ROAD	CDS	MOK	1	0.08	24
75471	VISTA LAGO DRIVE	75 N MADERA ROAD	END	SIM	4	0.19	24
53362	WOOD ROAD	HUENEME ROAD	LAGUNA ROAD	OXP	3&5	2.03	20
53363	WOOD ROAD	LAGUNA ROAD	FIFTH STREET EAST	OXP	3	1.40	20
				PRIORITY 3-5 MILES:			95.92